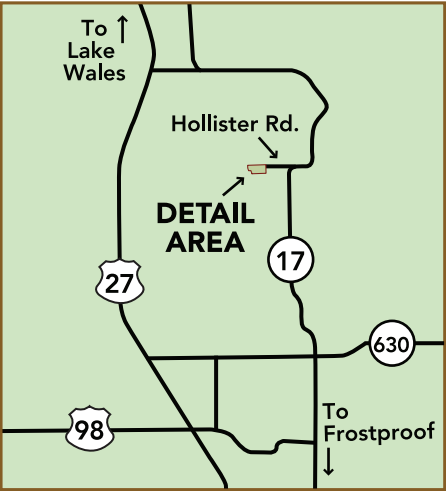
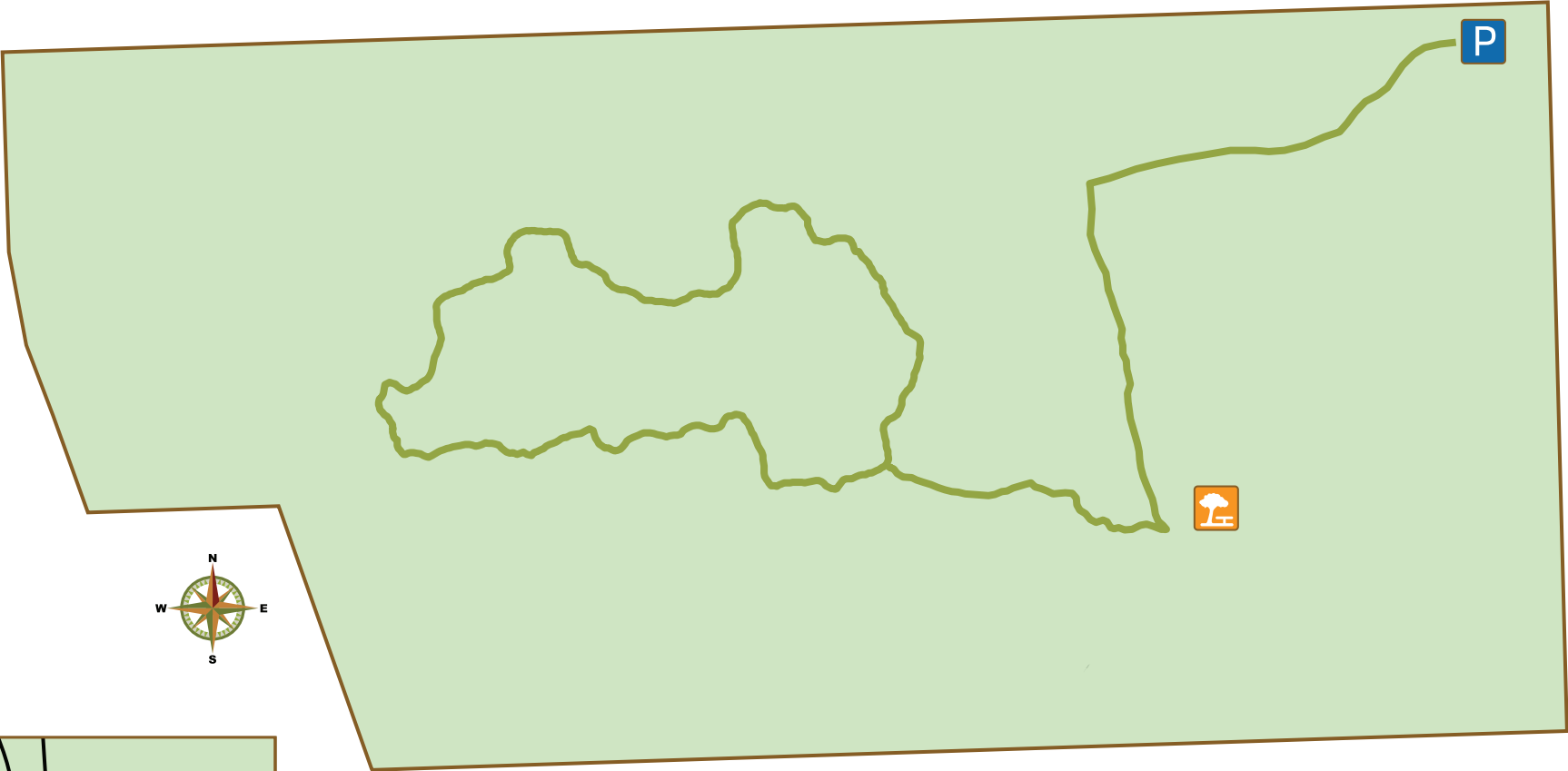
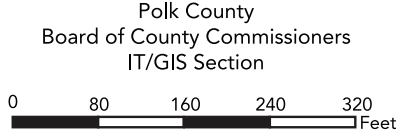


Crooked Lake Sandhill *Trail Map*



LEGEND

-  Parking Area
-  Turkey Oak Sink Trail 0.8 mi.
-  Picnic Area
-  Property Boundary



Note: Trails are open for foot traffic and non-motorized bicycles. Please stay on designated trails. During the rainy season, expect wet trails and mosquitoes.

