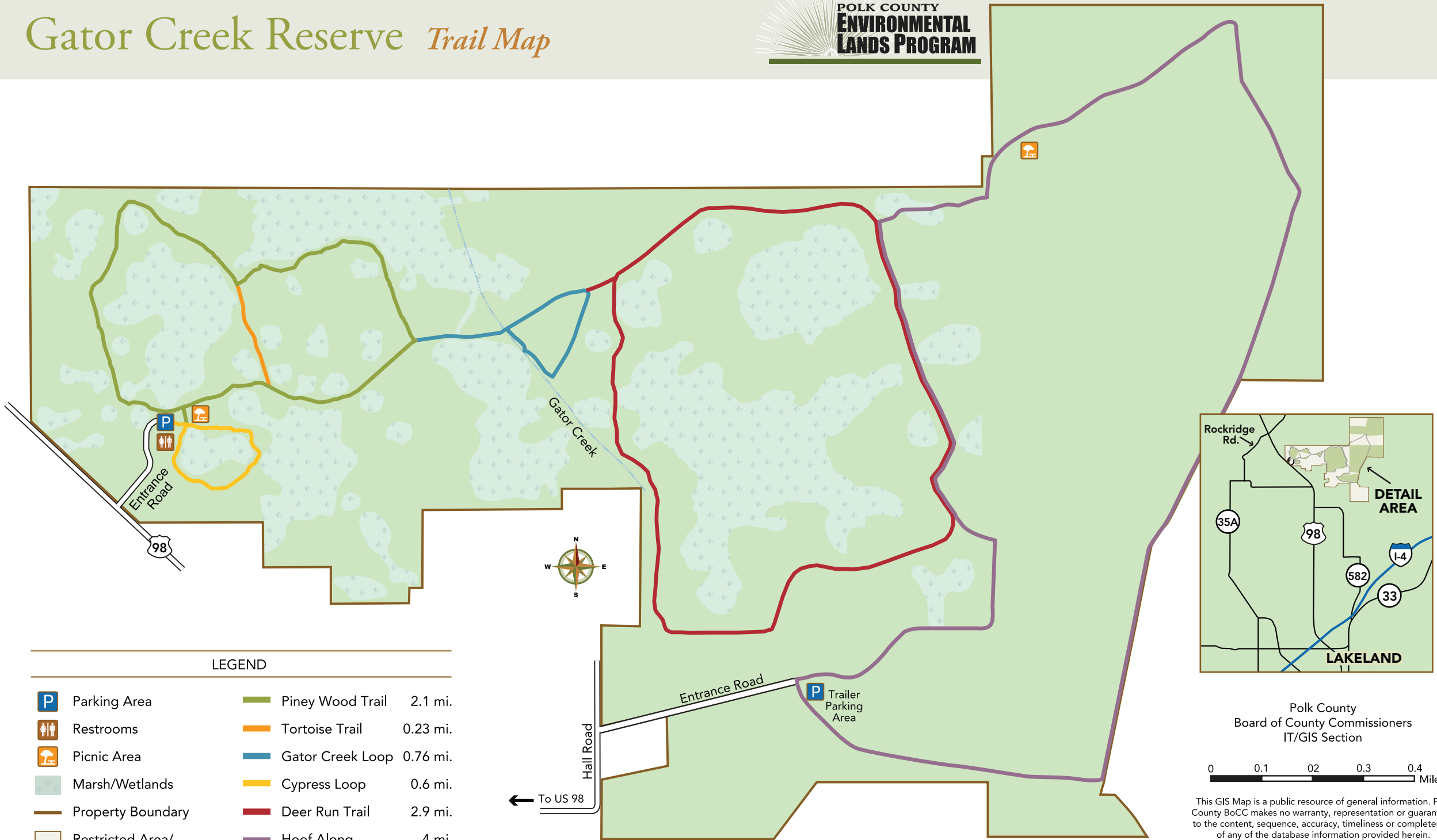
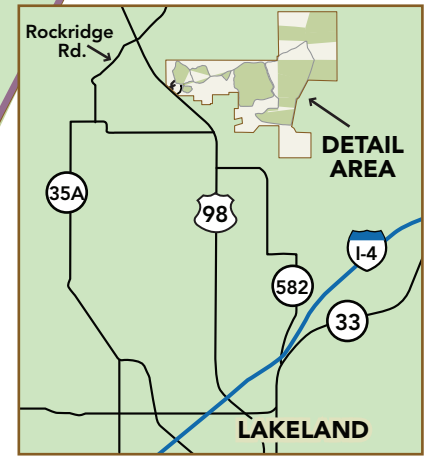


Gator Creek Reserve *Trail Map*




LEGEND

- | | | |
|---|--------------------------------|----------|
| Parking Area | Piney Wood Trail | 2.1 mi. |
| Restrooms | Tortoise Trail | 0.23 mi. |
| Picnic Area | Gator Creek Loop | 0.76 mi. |
| Marsh/Wetlands | Cypress Loop | 0.6 mi. |
| Property Boundary | Deer Run Trail | 2.9 mi. |
| Restricted Area/
Cattle Grazing Area*
<small>*No visiting public allowed in these areas</small> | Hoof Along
Equestrian Trail | 4 mi. |



Polk County
Board of County Commissioners
IT/GIS Section



This GIS Map is a public resource of general information. Polk County BoCC makes no warranty, representation or guaranty as to the content, sequence, accuracy, timeliness or completeness of any of the database information provided herein.



Note: Trails are open for foot traffic and non-motorized bicycles. Please stay on designated trails. During the rainy season, expect wet trails and mosquitoes.