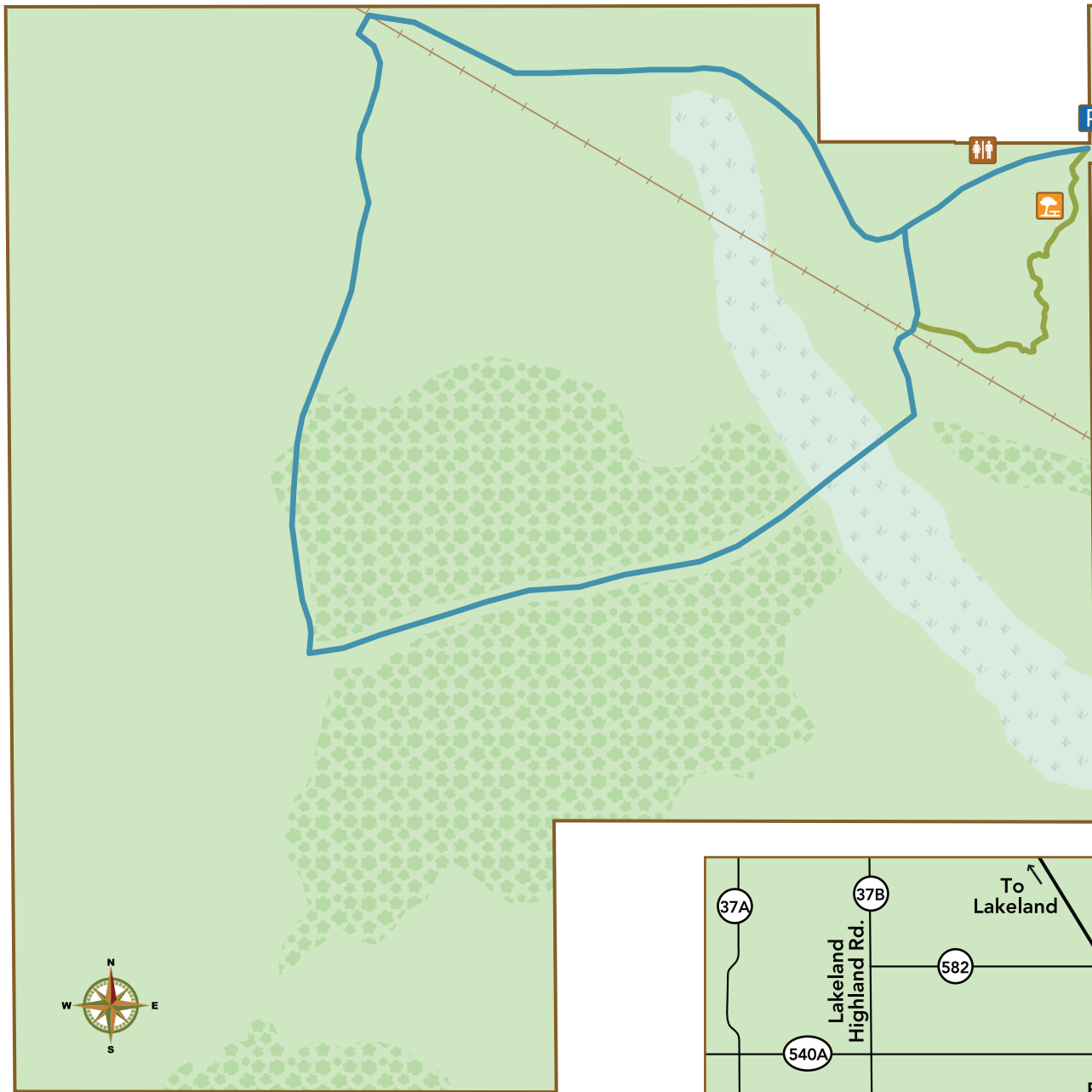
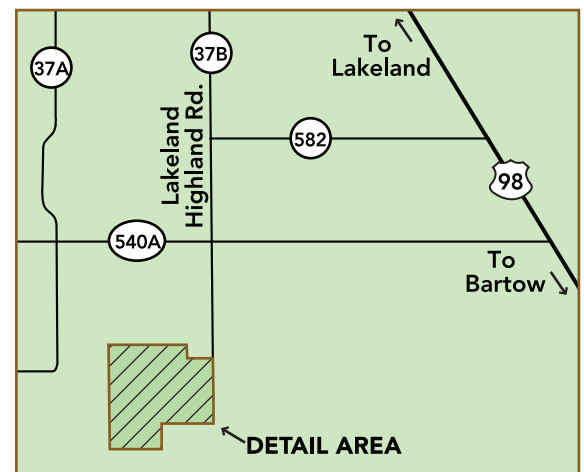


Lakeland Highlands Scrub *Trail Map*

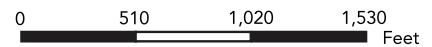


LEGEND

- | | |
|---------------------|--|
| Parking Area | Shady Oak Trail 0.6 mi. |
| Restrooms | (Hiking) |
| Picnic Area | Tortoise/Scrub Trail 2.2 mi. |
| Scrub Area | (Multi-use) |
| Marsh/Wetlands | Note: No trailer parking is available and a Special Use Permit is required for equestrian use. |
| Former Railroad Bed | |
| Property Boundary | |



Polk County
Board of County Commissioners
IT/GIS Section



This GIS Map is a public resource of general information. Polk County BoCC makes no warranty, representation or guaranty as to the content, sequence, accuracy, timeliness or completeness of any of the database information provided herein.

NOTE: During periods of high rainfall, portions of the Tortoise/Scrub Trail are under water. Please stay on designated trails.

